


# TABLE VALLEY MARKET GARDENS

1800, 1805, 1807

## STEWART HARRIS

9 Eldorado, Military Road, Tamboerskloof 8001  
Phone and fax (021) 423 3494  
stewharris@telkomsa.net



© VERNACULAR ARCHITECTURE SOCIETY OF SOUTH AFRICA

2007

Above: De Kaapstad of Tafel Valey c1804, courtesy Koopmans de Wet Museum.  
Page 6: Denis Vershoyle's map of Market Gardens representing 1820.

## References

De Kaapstad of Tafel Valey watercolour at Koopmans de Wet House Museum, item 261.

1800 opgaafrolle CA J37, CA J38, J443.

1805 opgaafrol CA J39.

1807 opgaafrolle CA J41, CA J40.

A list of all opgaafrolle at the Cape Archives is on the open shelves, binder CA 1/5.

*African Court Calendar for MDCCCXI*, Government Printing Office, Cape Town, 1811: reprint series South African Library, Cape Town, 1981.

Heese, HF, "Die inwoners van Kaapstad in 1800" in *Kronos*, vol 7 p42-59, 1983.

Leibbrandt, HCV, *Precis of the Archives of the Cape of Good Hope, Requesten*, vols 1-5, Cape Times Ltd 1905, 1906, South African Library, 1988, 1989, Cape Town.

Potgieter, M, and Visagie, JC, "Lys van opgaafrolle", foreword to Cape Archives document CA 1/5.

Rosenthal, Eric, (foreword to) *Cape Directory 1800*, [extracted from the Opgaafrol for 1800], C Struik, Cape Town, 1969.

Shell, Robert C-H, *Children of bondage: A social history of the slave society at the Cape of Good Hope, 1652-1838*, Witwatersrand University Press, Johannesburg, 1994.

Verschoye, Denis, "Upper Table Valley: A Survey, 1979" in *VASSA Journal* 3, July 2000.

Walton, James, and Cairns, Margaret, "Cape Town's Water-mills" in Walton, James ed, *The Josephine Mill and its owners*, Historical Society of Cape Town, 1978:1-11.

## **Market Gardens of the Table Valley**

In about 1804 an unknown artist made a drawing of the Table Valley. It shows icons of the market garden houses on the slopes that embrace the town. Each has the owner's name written next to it. It was made between August 1802 (when P van Breda married the owner of Nooitgedacht) and June 1804 (when he died) – possibly late in that time frame as A Bester did not take transfer of Tamboerskloof till November 1803.

The houses are a mix of thatched roofs and flat roofed types. They may be icons of how the houses looked (but aren't) or perhaps say something about the owners themselves.

Who were these people?

It happens that three of the four surviving censuses of Cape Town were taken between 1800 and 1807. I selected all people who had entered details of agricultural activity. I transcribed the data and correlated it for each property and each year. Where known, transfer deed numbers (T) from the Deeds Office are added. The results are in the tables which follow.

Denis Verschoyle's map conveniently names the gardens and outlines the shape they had grown to by 1820 (Verschoyle 1977).

### **Standard names**

The names of market gardens frequently changed. Bellevue in upper Kloof Street was called Schoonzigt in 1800, Belvidere in 1805 – it is presently the St John's housing estate. Some did not have names at all, like the widow Leuman's house now called Villa Maria. They are listed by standard names generally following Verschoyle; common alternative names are listed in the index.

### **The census**

"The opgaaf was an evolving document that grew out of the monsterrollen (lists of the garrison) of the 1650s and 1660s, and by 1680 was one part militia muster, one part agricultural tax list and one part demographic census. [...] There is ... no reason to suspect inaccuracies in the census enumeration of slaves until the 1820s. [...] From 1795 through 1806 the censuses are incomplete. The Company system probably broke down. We do know they were taken, since both John Barrow and Robert Wilson used them but only a few verbatim copy fragments from rural districts have survived." (Shell 1994:439-444.)

### **Opgaafrolle at the Cape Archives**

The 1800 opgaaf was commissioned in February 1805 (Kaapse Plakkaatboek 1795-1803 V pp202-203) and apparently undertaken immediately. The main part is Cape Archive file J37. This lists permanent residents (lines 1-1213). It also has a supplement that lists some persons with their pay written off, or released from service by the Company, as well as those who remained at the Cape after capitulation with consent (lines 587-658, differentiated in the tables below with the prefix **b**). Cape Archive file J38 of 1800 is the earlier part of the supplement of those who remained at the Cape after capitulation (lines 1-586). Rosenthal 1969 indexes J37 and J38 by name and by address. A further addendum is in J443, dealing with Free Blacks, Vrycorps members and Khoi. Heese 1983 indexes this by name.

The 1805 opgaaf (CA J39) was commissioned in January 1805 (Proklamasies en Kennisgewings 1803-1806 p81) and was being written up by March.

## WHO WAS WHO IN 1804

### IDENTIFICATION OF PEOPLE IN THE TABLE VALLEY DRAWING

Icon	Name	Property Name	Location
A: J: VAN BREDA	<b>AJ van Breda</b>	Reezicht	Gorge Rd, Oranjezicht
A: SMUTZ left	<b>Adriaan Smuts</b>	Welgedaan	Hatfield St, Gardens
A: SMUTZ right	<b>Adriaan Smuts</b>	Klippenburg	Warren St, Tamboerskloof
An KRUIWAGEN	<b>Adriaan Cruywagen</b>	Schoone Kloof	Between Bo-Kaap & Tamboerskloof
As BESTR	<b>Andries Bester</b>	Abrahamskloof & Tamboerskloof	Lord Milner Hotel, Military Rd
BEANQI	<b>Michael Bianche</b>	Buitenzorg	Schoonder/Jagersfontein Streets
BLESSER	<b>Johannes Blesser</b>	Rust en Vreugd	Upper Buitenkant St
D: We JURGENS	Widow <b>T Jurgens</b>	Vredehoek	Rugley Rd, Vredehoek
D:W: LEUMAN	Widow <b>D Lehman</b>	not known	Villa Maria, Kloof Nek Rd
DE MELK BOER	Company	Dairy	vicinity of UCT Hiddingh Campus
DE MOLENAAR	<b>Hendrik Lange</b>	Platteklip Mill	Van Riebeeck Park
DE MOOLEN left	Company	Gortmolen	De Waal Holiday Inn, Mill St
DE MOOLEN right	Company or <b>HA Vermaak</b>	Hope Mill	Cape Town High School, Orange St
DE MOOLEN VAN A: J: V: BREDA	<b>AJ van Breda</b>	Reezicht Mill	Rosemount/Belmont Ave Oranjezicht
DEMPERS	<b>Hermanus Dempers</b>	Nooitgedacht	Longkloof Film Studios, Darters Rd
DUMENI	<b>Francois Duminy</b>	Le Jardin	Good Hope Seminary, Hope St
F: BRAND left	<b>Floris J Brand</b>	Leeuwenvoet	New Church/Tamboerskloof Park
F: BRAND right	<b>Hendrik Brand</b>	Schotsekloof	79 Dorp St
FLEK	<b>Christiaan Fleck</b>	Oudtshoorn	Mount Nelson Hotel
H: SMUTZ	<b>Hendrik Smuts</b>	Leeuwendal	Derwent Road, Gardens
HEIDENRYK	<b>JA Heydenrych</b>	Werk en Lust	top of Roeland St opp Fire Station
HEMAN	widow <b>JZ Herman</b>	Leeuwenrust	97 Kloof St
HURLING	<b>Fredrik Hurling</b>	Zorgvliet	Sir George Grey St
J: BRINK	<b>Jan Gotlieb Brink</b>	Stadzicht	top of Longmarket St, Bo-Kaap
J: HOFMEYER	<b>Jan H Hofmeyr</b>	Waterhof	Hof St
Jn SMIT	<b>Jan Juriaans Smit</b>	Elba	Nazareth House area, Vredehoek
MI SMUTZ	<b>Michiel Smuts</b>	Belvidere	St John's Housing Estate
NEZAR	<b>Augustus T Neeser</b>	Kuilenburg	Langholm, 60 Kloof St
P: V: BREDA	<b>Pieter van Breda</b>	Nooitgedacht	St Cyprian's School, Gorge Rd
PESSER	<b>Jan Carel Pester</b>	Weltevreden	Shoprite area, Kloof St
S: DE KOK	<b>Servaas de Kock</b>	Uitkyk	Culver Rd, Oranjezicht
SMUTZ	<b>Johannes Smuts</b>	Zorgwyk	cnr Breda/Prince Sts
Ss BRINK	<b>Josias Brink</b>	De Hoop	Gardens Centre, Mill St
Ss HOFMEIER	<b>Stephanus Hofmeyr</b>	Welgemeend	Camp St, Gardens
TENNANT	<b>Alexander Tennant</b>	Zonnebloem	Zonnebloem College, District Six
TERHOEWE	<b>Hermanus Terhoeven</b>	Rosenhof	Kloof Street
V: VAN BREDA	<b>Pieter van Breda</b>	Oranjezicht	Upper Orange/Homeleigh Sts
VAN BLERK	<b>Simon van Blerk</b>	Roodehek	German Club, Roodehek St
VAN OUDSHOORN	<b>WF van Reede van Oudtshoorn</b>	Saasveld	Kloof St
VÍORONŸ	<b>Joseph Fironi</b>	Milano	not known
VLAGGEMANS HOOGTE	Company	Signal post	Kloof Nek
ZORN	<b>Johannes Zorn</b>	Leeuwenhof	Hof St, Gardens

The 1807 opgaafrol (CA J41) was written up between August and December 1807. There is further 1807 data in CA J40. It has a section listing Table Valley residents (differentiated in the tables below with the prefix **tv**). It also has a main section of Cape Town where some market garden owners lived.

### **Incomplete data**

All the rolls are incomplete and important people (like Michiel van Breda and Francois Duminy) are missing for some years.

Sometimes several farms were owned (or loaned) and the data in thus combined. Attention is drawn to this where evident.

### **Translation and spelling**

Following Rosenthal, *ij* is shown as *y*. Spelling of *tuyn* varies but is here consistently altered to *tuin*. Otherwise spelling - and Cape measures - are transcribed as they stand.

Normal English equivalents have been generally used. An exception is 'wyn & tuin' since 'vineyard and market garden' is cumbersome. A *knecht* may be thought of as a paid senior servant.

A *morgen* is about the size of a rugby field. Or 0.8566 hectares if you prefer it that way. There are 600 square rods (*sr*) in a *morgen*. A *legger* (leaguer) is 682 litres. Measures like 'mudde' can be thought of as a standard measure of grain, more useful for comparative purposes than as an amount in itself.

The data collected on each roll are slightly different. For example, 1800 lists "runderen" (literally oxen but perhaps meaning cattle), 1805 subdivides cattle into "trek oxen" and "beesten". 1807 cattle numbers have often been pasted over. They are standardised as 'cattle' throughout.

Karren (in 1805) and 2 wheeled vehicles (in 1807) are here called carts. Wagens and 4 wheeled vehicles are here called wagons. Other translations are

- tarwe = wheat
- garst = barley
- hawer = oats
- rogge = rye
- weide = grazing
- is bekwaam tot al = is suited to

### **The Table Valley drawing**

The artist is not known. Three of his characteristically lettered drawings survive, all dating from the same time. He was probably therefore a visitor.

However, the data he records is very complete. Except for Schoonderzicht – a half-morgen farm – he includes all significant market gardens above Orange Street that appear in the census and correctly identifies their owners. He must have had a collaborator who had intense local knowledge. The buildings around Oranjezicht are particularly accurately observed (and one of his other drawings is taken from behind the orchards there) which may hint that a van Breda was involved – perhaps even commissioned the diagram.

The artist's spatial arrangements are accurate except for the four properties bottom centre, which are rotated. Also, he evidently made typographical errors writing Ss Brink (instead of Js Brink) and the right-hand F Brand (which should be H Brand) since the important farms De Hoop and Schotse Kloof (owned by these men in 1804) would otherwise not be accounted for.

Stewart Harris  
Tamboerskloof  
February 2007



A list of the **Market Gardens of the Table Valley** 1800-1807  
with census information of owners and their families, slaves and agricultural details

Abrahamskloof see Tamboerskloof

Bellevue see Belvidere

**Belvidere**

Bien Venu see Zorgwyk

**Bloemhof**

Bree Street 20, see Stadzicht

**Buitenzorg**

Buytenzorg see also Zorgvliet

Christina see Addendum

Concordia see Magdeburg

Dairy see Melkboerdery

**De Hoop** - Gardens Centre

**De Hoop** - Kloof Nek vicinity

De Hoop see also Hope Mill

Domburg see Uitvlugt

**Elba**

**Gortmolen**

**Hope Mill**

**Klippenburg**

Klippenburg see also Leeuwenvoet

Krynauw's Hof see Le Jardin

**Kuilenburg**

Langestraat 50, townhouse of Leeuwenrust

**Le Jardin**

**Leeuwendal**

**Leeuwenhof**

**Leeuwenkuil**

**Leeuwenrust**

**Leeuwenvoet**

**Magdeburg**

Mastricht see Addendum

**Melkboerdery**

**Milano**

**Mount Nelson**

**Nooitgedacht** - Gorge Road, Oranjezicht

**Nooitgedacht** - Kloof Street, Gardens

**Orangezicht**

Oudtshoorn see Mount Nelson

**Overbil**

**Platteklip Mill**

**Reezicht**

**Reezicht Mill**

**Roodehek**

**Rosenhof**

**Rust en Vreugd**

**Saasveld**

**Schoonderzicht**

**Schoone Kloof**

**Schotse Kloof**

Speculatie see Addendum

**Stadzicht**

**Tamboerskloof**

**Uitkyk**

**Uitvlugt**

**Villa Maria**

**Vlaagemans Hoogte**

**Vredehoek**

**Vredenburg**

**Vredendal**

**Waterhof**

**Welgedaan**

**Welgelegen by 't Casteel**

Welgeleegen see also Welgemeend

**Welgemeend**

**Weltevreden**

**Werkerslust**

**Zonnebloem**

**Zorg en Lust**

**Zorgvliet**

**Zorgwyk**

**Addendum: Minor and unidentified gardens**

**BELVIDERE**

House restored  
St John's Housing Estate,  
Upper Kloof Street



Opgaafrol 1800 CA J37  
443

**Tuyn Schoonzigt**

21morgen 94sr84  
all wyn & tuin  
25 000 vines (2½ leggers  
wine)

Opgaafrol 1805 CA J39  
464

**Belvidere**

22 morgen  
wyn & tuinland  
100 000 vines (6 leggers  
wine, 2 leggers brandy)

Opgaafrol 1807  
J40 tv9

**Unnamed Garden**

40 morgen  
(80morgen in possession):  
8morgen tuin  
50 000 vines  
on 4morgen 300sr  
(8 leggers wine,  
½ legger brandy)  
4morgen grain  
103morgen woodland

**Michiel Smuts  
Francina Visser**

2 sons, - daughters  
also Michiel Jan Smuts (line  
166)

1 knegt  
Slaves  
18 men  
1 boys  
1 women  
1 girls  
Animals  
21 oxen  
  
5 horses  
5 pigs  
40 sheep

**Michiel Smuts**

[F Visser died 27 Oct 1804]  
3 sons, - daughters

1 knegt  
Slaves  
16 men  
1 boys  
1 women  
3 girls  
Animals  
16 cattle  
2 trek oxen  
4 horses  
- pigs  
- sheep  
73 goats  
- wagons  
2 carts  
Wheat: sowed 2 mudde  
reaped 4 mudde

**Michiel Smuts  
Huibrecht Slabber**

3 sons, - daughters

- knegt  
Slaves  
16 men & 1 Khoi  
6 boys  
4 women  
4 girls  
Animals  
? cattle  
- trek oxen  
5 horses  
4 pigs  
- sheep  
15 goats  
- wagons  
2 carts  
Barley 2 mudde sown 1806  
2 mudde sown 1807  
Oats 4 mudde sown 1806  
6 mudde sown 1807

**Ownership history**

Regrant to Michiel Adriaan  
Smuts, Adriaan's son,  
January 1792 (OCF 5:2).  
Transfer to his son Michiel  
Smuts 1 November 1793  
who acquired additional  
grants in June 1808, 17  
June 1814 and 1 December  
1820.



## **BLOEMHOF**

Demolished  
Opposite the Gaol  
(Cape Archives),  
Roeland Street



Opgaafrol 1800 CA J37  
1127

Tuyn **Bloemhoff**  
size not given  
- tuin  
- vines  
- livestock

Opgaafrol 1805 CA J39  
Not found

Susanna Heydenrych  
(wid Jacobus Roeland)  
owned it at this time

**Susanna Heydenrych**  
**(wid J Roeland)**  
- son, 1 daughter  
also [her children] Johannes  
Marthinus Junior (line  
1128), Magdalena (line  
1129), Barbara Wilhelmina  
(line 1130), all unmarried,  
no possessions

- knegt  
Slaves  
    5 men  
    1 boys  
    0 women  
    0 girls  
Animals  
    - oxen  
    - horses  
    - pigs

Opgaafrol 1807 CA J41  
1159

Unnamed Garden  
size, agricultural details not  
given

**Susanna Heydenrych**  
**(wid Jacobus Roeland)**  
- son, - daughter

- knegt  
Slaves and Khoi  
    3 men  
    0 boys  
    1 women & 1 Khoi  
    0 girls  
Animals  
    - cattle  
    - horses  
    - pigs  
- wagon  
- cart

**Ownership history**  
Not traced

There were two adjacent  
properties in Roeland Street  
owned by the Heydenryk  
family – Bloemhof and  
Werkerslust – but the Table  
Valley artist only shows one.

## **BUITENZORG**

Demolished  
Schoonder/Jagersfontein  
Streets, Gardens



Opgaafrol 1800 CA J37  
1132

Opgaafrol 1805 CA J39  
Not found

Opgaafrol 1807  
J40 tv32

### **Tuyn Buytenzorg**

8morgen 300sr  
3morgen 300sr wyn & tuin  
- vines

[Apparently includes data  
about Nelson's other farm  
Elba as Buitenzorg was only  
2morgen 352sr78]

Unnamed Garden  
2morgen 352sr78sf:  
2morgen 352sr tuin  
500 vines on 78sf

**Coenraad Nelson**  
**Maria Elisabeth Hurter**  
3 sons, 2 daughters

Michael Angelo Bianche  
owned the property at this  
time

**Johanna Catharina van**  
**Schoor\***  
(wid AB Schendler)  
- sons, - daughters

1 knegt  
Slaves  
    18 men  
    7 boys  
    5 women  
    1 girls  
Animals  
    3 oxen  
    2 horses  
    - pigs

- knegt  
Slaves  
    2 men  
    6 boys  
    3 women  
    0 girls  
Animals  
    - cattle  
    - trek oxen  
    - horses  
    - pigs  
- wagon  
- cart

\*In 1800 she had lived at 19  
Heerengracht with 1  
daughter and 3-6-7-4  
slaves, no livestock (line  
262)

### **Ownership history**

Transfer to Coenraad  
Nelson jr September 1788  
(T6289) who transferred to  
Michael Angelo Bianche in  
December 1800 (T213).  
Bianche gave transfer in  
June 1806 to Johanna  
Catharina van Schoor,  
widow Berthold Schindeler,  
(T116) who passed it to  
Carel Wilhelm Thalman in  
May 1815 (T70/T104).

## DE HOOP

Demolished  
Area around Gardens  
Shopping Centre,  
Mill Street Gardens



Opgaafrol 1800 CA J37  
696

### Tuyn De Hoop

6 morgen  
all wyn & tuin  
6 000 vines

Opgaafrol 1805 CA J39  
890

### De Hoop

7 morgen  
tuinland  
3 000 vines

Opgaafrol 1807  
tv12

Unnamed Garden  
22morgen tuin and piece of  
land (8morgen in  
possession)  
7morgen tuinland  
10 000 vines on 1morgen  
18morgen woodland

### Josias Brink Maria Helena Geyer

1 son, 3 daughters  
also George Ferdinand  
Geyer [her brother] who had  
1 male slave and a horse  
(line 410)

1 knegt  
Slaves  
12 men  
3 boys  
1 women  
1 girls

Animals  
6 oxen  
2 horses  
2 pigs

### Josias Brink Maria Hel. Geyer

3 son, 4 daughters

1 knegt  
Slaves  
12 men  
2 boys  
6 women  
0 girls

Animals  
15 cattle  
1horse  
16 pigs  
- wagons  
1 cart

### Johannes Alb. van Breda Elis. van der Byl

1 son, 1 daughter

- knegt  
Slaves  
28 men  
2 boys  
7 women  
3 girls

Animals  
? cattle  
- trek oxen  
5 horses  
5 pigs  
1 wagon  
1 cart  
Barley 2 mudde sown  
Oats 5 mudde sown

### Ownership history

Acquired by Michiel Hogan  
December 1798 (T7521).  
Then Josias Brink owned it  
between September 1802  
(T166) and July 1808  
(T135).

Evidently the artist  
incorrectly wrote Ss Brink  
instead of J Brink (Josias  
Brink).

**DE HOOP**  
Demolished  
Lion's Head side of Kloof  
Nek Road near Kloof Nek

Not shown on the  
Table Valley drawing – not  
yet granted

Opgaafrol 1800 CA J37  
Not found

Opgaafrol 1805 CA J39  
Not found

Opgaafrol 1807  
J40 tv5

De Hoop/Kloof Nek  
not yet granted

Unnamed Garden  
10morgen 238sr100:  
1morgen tuin  
9morgen 32sr100 grain  
- vines

Not yet granted

Ernst Fredrik Schrader  
owned it at this time

**Ernst Fred'r Schrader**  
**Anna Cath'a Kirsten**  
- son, 1 daughter

- knegt

Slaves

18 men

9 boys

7 women

8 girls

Animals

? cattle

- trek oxen

7 horses

1 pig

2 wagons

- cart

Wheat 4 mudde sown

Barley 6 mudde sown

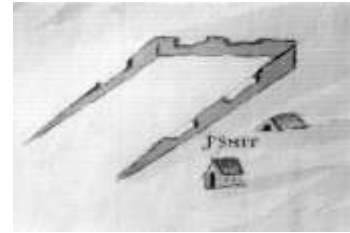
Oats 12 mudde sown

### **Ownership history**

Ernst Fredrik Schrader was  
granted it in April 1805  
(OCF 5:98) and got  
additional grants in June  
1808 (OCF 6:13/14/15).  
Next transfer not known but  
MJ Smuts got an additional  
grant in June 1814 (CF  
2:84)

## ELBA

Demolished  
Area around Nazareth  
House, Vredehoek



Opgaafrol 1800 CA J37  
1132

Opgaafrol 1805 CA J39  
Not found

Opgaafrol 1807 CA J41  
Not found

Unnamed garden  
8morgen 300sr  
3morgen 300sr wyn & tuin  
- vines  
[Apparently included in data  
about Nelson's other farm  
Buitenzorg]

**Coenraad Nelson**  
**Maria Elisabeth Hurter**  
3 sons, 2 daughters

Jan Juriaansz Smit owned it  
at this time

Johannes Blesser  
or SP van Blerk

(1 knegt)  
(Slaves  
18 men  
7 boys  
5 women  
1 girls)  
(Animals  
3 oxen  
2 horses  
- pigs)

### Ownership history

Grant to Coenraad Nelson  
August 1794 (OCF 5:15)  
who transferred to Jan Smit,  
Juriaan's son, in September  
1801 (T401). Smit died in  
December 1806 and in  
June/November 1808 the  
estate was divided between  
SP van Blerk (transfer deed  
number not known) and  
Johannes Blesser (T448).

## **GORTMOLEN**

Demolished  
De Waal Holiday Inn,  
Mill Street, Gardens



Opgaafrol 1800 CA J38  
b292

**Gortmolen**  
Company Mill  
- tuin  
- vines  
- grain

Opgaafrol 1805 CA J39  
Not found

## **Dutch East India Company**

Jacobus Johannes Smuts  
was granted the mill in  
October 1805, after the  
census was taken. He is at  
Nooitgedacht in this census.

Opgaafrol 1807  
J40 tv39

Unnamed Garden  
3morgen174  
- tuin  
- vines  
1morgen grain  
2morgen suitable for grain

## **Dutch East India Company**

Resident:  
**Nicolaas Brockman**  
**Christina Beyers**  
- sons, 1 daughter  
also Abraham van Wyk

2 knegt  
Slaves  
    1 men  
    0 boys  
    0 women  
    0 girls  
Animals  
- oxen  
    1 horse  
    3 pigs

## **Jacobus Johannes Smuts Aletta Geertra Versfeld**

- sons, 4[?] daughters

- knegt  
Slaves  
    4 men  
    1 boys  
    2 women  
    2 girls  
Animals  
- cattle  
- trek oxen  
    1 horses  
- pigs  
- wagon  
- cart  
Barley 2 mudde sown 1806  
    none sown 1807

## **Ownership history**

Jacobus Johannes Smuts  
was granted the Company  
mill in October 1805 (OCF  
5:105) and was resident  
there in the Street Directory  
of 1811.

## HOPE MILL

Demolished  
Cape Town High School  
Orange Street, Gardens



Opgaafrol 1800 CA J37  
Not found, see 647

Opgaafrol 1805 CA J39  
531

Opgaafrol 1807 CA J41  
1385

### Watermolen by de Tuynen

**De Hoop**  
1 morgen 46sr  
tuinland

Unnamed residence  
size, agricultural details not  
given

### Dutch East India Company

Miller: HA Vermaak\*

**\*Helena Catharina de  
Kock** (huisvrouw van  
Hermanus Augustinus  
Vermaak) living at  
Bergstraat 16 (line 647): 1  
son, 1 daughter  
also (line 708) Hermanus  
Johannes Josua Vermaak.  
Living at the mill itself was  
Benedictus Goedhals  
(Rosenthal 1969:122)

**Hermanus Augustinus  
Vermaak**  
**Helena Catharina de Kock**  
1 son, - daughters

**Hermanus Augustinus  
Vermaak**  
**Helena C de Kock**  
1 son, - daughters

- knegt  
Slaves  
8 men  
8 boys  
3 women  
9 girls  
Animals  
4 oxen  
2 horses  
- pigs

- knegt  
Slaves  
5 men  
2 boys  
12 women  
7 girls  
Animals  
- cattle  
2 horses  
2 pigs  
1 wagon  
1 cart

- knegt  
Slaves  
5 men  
2 boys  
11 women  
5 girls  
Animals  
- cattle  
2 horses  
- pigs  
1 wagon  
1 cart

### Ownership history

Vermaak held the mill on  
lease before 1803 (Walton  
1978:4). He is absent from  
the 1800 rol but his wife and  
son are described living at  
Bergstraat which may have  
been their principal address.  
He acquired the mill in his  
own right in October 1803  
(OCF 5:66). It passed to  
Hermanus Johannes Josua  
Vermaak in 1807.

## KLIPPENBURG

Demolished  
Warren Street  
Tamboerskloof, off Kloof  
Nek Road



Opgaafrol 1800 CA J37  
Not found

Opgaafrol 1805 CA J39  
741

Opgaafrol 1807  
J40 tv31

Unnamed garden  
2 morgen  
Mentioned with Welgedaan  
also owned by A Smuts  
[Details below are for both  
properties]

Unnamed Gardens [ie  
Klippenburg and  
Welgedaan: details below  
refer to both farms]  
2 farms total 25 morgen:  
2morgen tuin  
8 000 vines on 1morgen  
9morgen grain  
13morgen suitable for  
woodland

Adriaan Smuts owned the  
property at this time

**Adriaan Smuts**  
**Maria Oelofs**  
2 sons, 2 daughters  
[living at Welgedaan]

**Maria Oelofs**  
**(wid Adriaan Smuts)**  
1 son, 2 daughters

(Note that the adjacent  
estate Leeuwenvoet  
appears to be named  
Klippenburg in J37:289.  
Details are:

**Josina Jacoba Prins**  
**(wid Floris Brand)**

- sons, 2 daughters  
also (line 475) [her son]  
Floris Johannes Brand,  
unmarried, no possessions  
- knegt  
Slaves: 15 men, 3 boys, 4  
women, 1 girl  
Animals: 46 oxen, - horses,  
2 pigs)

### Ownership history

Adriaan Smuts acquired it in  
December 1797 (T156) but  
did not record it in his return  
J37:946. He gave transfer to  
Michiel Jan Smuts in July  
1809 (T233).

- knegt  
(Slaves  
23 men  
4 boys  
5 women  
5 girls)  
(Animals  
15 cattle  
8 horses  
5 pigs  
19 goats)  
(1 wagon)  
(5 carts)  
(Wheat: 2 mudde)  
(Barley: 10 mudde)

- knegt  
Slaves  
22 men  
4 boys  
4 women  
5 girls  
Animals  
10 cattle  
- trek oxen  
6 horses  
8 pigs  
75 goats  
1 wagon  
3 carts  
Barley 6 mudde sown 1807  
Oats 6 mudde sown 1807



## KUILENBURG

Demolished  
Langholm Flats,  
60 Kloof Street



Opgaafrol 1800 CA J37  
Not found

Part of Leeuwenrust till  
July 1800

Johan Zacharias Herman  
See Leeuwenrust

Augustus Tiberius Neeser,  
Christina Jacobse not found

Opgaafrol 1805 CA J39  
447

**Kuylenburg**  
circa 3 morgen  
tuinland  
- vines

**Augustus Tiberius Neeser**  
**Christina Jacobs**  
2 son, 4 daughters

- knegt in de Tuinen  
Slaves  
6 men  
0 boys  
2 women  
0 girls  
Animals  
7 cattle  
2 horses  
- pigs  
- wagons  
- carts

Opgaafrol 1807  
J40 tv40

Unnamed Garden  
3 morgen:  
150sr tuin  
- vines  
- grain

**August Tiberias Neeser**  
**Catharina Jacobs**  
3 sons, 2 daughters

- knegt  
Slaves  
6 men  
5 boys  
3 women  
0 girls  
Animals  
? cattle  
- trek oxen  
1 [2?] horses  
- pigs  
- wagons  
- carts  
Wheat 1 mudde sown 1807  
Barley 2 mudde sown 1807  
Oats 4 mudde sown 1807  
Rye ½ mudde sown 1807

### Ownership history

Leeuwenrust transferred to  
Zacherias Herman  
September 1797 (T7261).  
He transferred a portion to  
Augustus Tiberius Neeser 1  
July 1800 who is listed in  
the 1811 Street Directory in  
Tuinwyk.

## LE JARDIN

Demolished  
Good Hope Seminary  
Hope Street, Gardens



Opgaafrol 1800 CA J37  
No details except lodgers

Opgaafrol 1805 CA J39  
not found

Opgaafrol 1807  
J40 tv38

## In de Tuinen

Unnamed Garden\*  
3morgen 300sr (all tuin)  
- vines

Francois Renier Duminy not found. But listed as living with Francois Duminy in de Tuinen (J38:b65) was Dirk van der Sick, unmarried, no possessions also (line 1049) at Valkendal aan de Blaawberg of F Duminy: Fredrik Willem Nothing, unmarried, no possessions

Daniel Krynaauw acquired from Duminy in May 1805

**Daniel Krynaauw**  
**Anna Maria Smit**  
- sons, 9 [?] daughters

- knegt  
Slaves  
    17 men  
    6 boys  
    4 women  
    4 girls  
Animals  
- cattle  
    12 trek oxen  
    1 horse  
- pigs  
- wagon [sic]  
- cart

\*From about this time known as Krynaauws Hof

## Ownership history

Francois Renier Duminy acquired before February 1790 (when he got an additional grant OCF 4:62). He gave transfer to Daniel Krynaauw in May 1805 (T76) from whom it passed to JW Stoll 11 July 1823.

## LEEUWENDAL

Demolished  
Derwent Road, Gardens



Opgaafrol 1800 CA J37  
405

### Tuyn Leeuwendal

4 morgen, all wyn & tuin  
- vines  
[Animals and crops listed  
below seem partly on other  
Hendrik Smuts farms\*]

Opgaafrol 1805 CA J39  
75

Unnamed property  
size not given  
- vines  
[Animals and crops listed  
below seem partly on other  
Hendrik Smuts farms]

Opgaafrol 1807  
J40 tv16

Unnamed Garden  
5 morgen all tuin  
- vines  
[Animals and crops listed  
below seem partly on other  
Hendrik Smuts farms]

### Hendrik Smuts Jannetje Slabber

1 son, 1 daughter

- knegts

Slaves

22 men

4 boys

3 women

0 girls

Animals

220 oxen

30 horses

6 pigs

500 sheep

Wheat sown 10 mudde  
reaped 160 mudde

Rye sown 1 measure  
reaped 11 mudde

Barley sown 5 mudde  
reaped 90 mudde

### Hendrik Smuts Jannetje Slabbert

1 son, 1 daughter

- knegts

Slaves and Khoi

22 men & 11 Khoi

7 boys

4 women & 4 Khoi

2 girls

Animals

150 cattle

100 trek oxen

8 horses

- pigs

100 sheep

260 goats

2 wagons

1 cart

### Hendrik Smuts Jannetje Slabber

1 son, 2 daughters

- knegts

Slaves and Khoi

21 men & 4 Khoi

5 boys

3 women & 2 Khoi

2 girls

Animals

? cattle

110 trek oxen

4 horses

- pigs

100 sheep

400 goats

2 wagons

1 cart

Barley 1½ mu sown 1806

1½ mudde sown 1807

\* Smuts also had a  
leeningsplaats. And a  
Saldhanabaay farm,  
property of H Smuts, is  
mentioned in reference to:  
Johannes Visser, Jan's son,  
unmarried, 6 horses, 30  
oxen (line 487)

### Ownership history

Not traced.

## LEEUWENHOF

Restored  
Hof Street, Gardens



Opgaafrol 1800 CA J37  
169

### Tuyn Leeuwenhoff

27½ morgen  
[wyn & tuin erased]  
40 000 vines  
(9 leggers wine)

### Johannes Zorn Catharina Christina Scheller

1 son, - daughters

2 knegts

Slaves

32 men

6 boys

5 women

3 girls

Animals

120 oxen

10 horses

3 pigs

Opgaafrol 1805 CA J39  
313

### Leeuwenhof

29 morgen  
tuin en wynland  
35 000 vines (9 leggers  
wine, 1 legger brandy)

### Johannes Zorn Catharina Christina Scheller

- sons, - daughters

2 knegts

Slaves and Khoi

33 men & 2 Khoi

6 boys

6 women

2 girls

Animals

10 cattle

9 horses

60 goats

4 pigs

1 wagon

1 cart

Opgaafrol 1807  
J40 tv24

### Unnamed Garden

32 morgen:  
7morgen 300sr tuin  
30 000 vines  
on 2morgen 300sr  
(10 leggers wine,  
1 legger brandy)  
- grain  
8morgen woodland  
8morgen grazing

### Johannes Zorn Catharina Scheller

- sons, - daughters

- knegts

Slaves and Khoi

35 men & 1 Khoi

7 boys & 1 Khoi

8 women

2 girls

Animals

? cattle

- trek oxen

8 horses

100 goats

10 pigs

3 wagons

1 cart

Barley 8 mudde sown 1806

8 mudde sown 1807

Oats 3½ mudde sown 1806

3½ mudde sown 1807

Rye ½ mudde sown 1806

½ mudde sown 1807

### Ownership history

Zorn owned it from July 1799 (T305). He died in 1825. His widow died in 1835 and it then passed to her son Hendrik Cloete (no transfer) and thence to Martin Thomas West 14 May 1836.

**LEEUWENKUIL**

Demolished  
Probably top of Kloof Street

Not shown on the  
Table Valley drawing

Opgaafrol 1800 CA J37  
Not found, in town 1096

[Possibly not yet granted;  
Brasler is listed at 85  
Langestraat]

Opgaafrol 1805 CA J39  
530

**Leeuwenkuil**  
Circa 1 morgen erf  
sowing-land  
- vines

Opgaafrol 1807  
J40 tv11

Unnamed Garden  
1 morgen  
- tuin  
- vines  
1morgen suitable for tuin

**Johan Christiaan Brasler  
Susanna Francina Verwy**

1 son, 3 daughters

- knegt  
Slaves  
16 men  
3 boys  
3 women  
1 girls  
Animals  
- oxen  
2 horses  
1 pig

**Johan Christiaan Brasler  
Susanna Francina Verwy**

1 son, 4 daughters

- knegt  
Slaves  
12 men  
4 boys  
5 women  
1 girls  
Animals  
1 cattle  
1 horse  
1 pig  
2 goats  
- wagons  
- carts  
Barley: 1 measure + unripe

**Johan Christiaan Brasler  
Susanna Francina Verwy**

1 son, 4 daughters

- knegt  
Slaves  
9 men  
5 boys  
5 women  
2 girls  
Animals  
? cattle  
- trek oxen  
1 horse  
- pig  
6 goats  
- wagons  
- carts

**Ownership history**

Not traced

## LEEUWENRUST

Demolished. It is the parking lot of the Mount Nelson Hotel entered off Kloof Street



Opgaafrol 1800 CA J37  
457

50 Langestraat  
(townhouse of Leewenrust)  
7morgen 370sr5, all wyn &  
tuin  
12 000 vines

### **Johan Zacharias Herman Aletta Maria Fick**

3 sons, 2 daughters  
also Johan Zacharias  
Herman junior with 1 male  
slave (line 444)  
Also resident (line 870) was  
Frans Jurgens, no wife, 2  
daughters, 1 female slave,  
his son Marthinus (871), his  
son Roelof (872).

1 knegt  
Slaves  
25 men  
8 boys  
4 women  
2 girls  
Animals  
10 oxen  
4 horses  
- pig

Opgaafrol 1805 CA J39  
532

Unnamed garden  
circa 12 morgen  
tuinland  
12 000 vines  
Also a small loanplace  
above the garden

### **Aletta Maria Fick (wid Sagerias Herman)**

2 sons, 2 daughters

1 knegt  
Slaves  
24 men  
6 boys  
9 women  
4 girls  
Animals  
4 cattle  
4 horses  
18 pigs  
1 goat  
1 wagon  
2 carts  
Barley: 1½ mudde + unripe

Opgaafrol 1807 CA J41

Unnamed Garden  
size, agricultural details not  
given

### **Aletta Maria Fick (wid Sagerias Herman)**

1 sons, 2 daughters

- knegt  
Slaves  
14 men  
6 boys  
9 women  
5 girls  
Animals  
- cattle  
2 horses  
- pigs  
- goat  
1 wagon  
1 cart

### **Ownership history**

Johan Zacharias Herman  
took transfer in September  
1797 (T7261). He died in  
April 1802. His widow Aletta  
Maria Fick died in 1809. The  
property was transferred to  
Otto Luder Jacobus  
Maasdorp in September  
1809 (T167/T368).

## LEEUWENVOET

Demolished  
Upper New Church Street  
Tamboerskloof Park area



Opgaafrol 1800 CA J37  
289

Opgaafrol 1805 CA J39  
Not found

Opgaafrol 1807  
J40 tv36

### **Klippenburg\***

size not given  
- vines

Unnamed Garden  
11 morgen  
- tuin  
8 000 vines on 1morgen  
10morgen grain

### **Josina Jacoba Prins (wid Floris Brand)**

- sons, 2 daughters  
also (line 475) [her son]  
Floris Johannes Brand,  
unmarried, no possessions

Floris Johannes Brand took  
transfer from his late mother  
in July 1804 (T84)

### **Floris Brand, Floris's son unmarried**

- sons, - daughters

- knegt  
Slaves  
15 men  
3 boys  
4 women  
1 girls

Animals  
46 oxen  
- horses  
2 pigs

- knegt  
Slaves  
8 men  
2 boys  
1 women  
0 girls

Animals  
- cattle  
- trek oxen  
2 horses  
- pigs

- wagon  
1 cart  
Wheat none sown 1806  
1 mudde sown 1807  
Barley 4 mudde sown 1806  
7 mudde sown 1807  
Oats 5 mudde sown 1806  
4 mudde sown 1807

\* Klippenburg was the later  
name of an adjacent estate  
but this data seems to refer  
to the Brand family  
Leeuwenvoet property.

### **Ownership history**

Additional grant to Floris  
Brand July 1791 (OCF 4:75)  
who died c1798; his widow  
was Josina Jacoba Prins.  
Transfer to their son Floris  
Johannes Brand July 1804  
(T84) who transferred to  
Hendrik van der Poll 17  
November 1809.

**MAGDEBURG**

Survives in altered form  
 Hope Street, Gardens,  
 behind St Mary's Cathedral

Not shown on the  
 Table Valley drawing – too  
 close to Town

Opgaafrol 1800 CA J37  
 Not found

Opgaafrol 1805 CA J39  
 Not found

Opgaafrol 1807 CA J41

**Tuyn Concordia**

Unnamed Garden  
 size, agricultural details not  
 given

Owner at the time not  
 identified.  
 Also there (J38:b301)  
 Coenraad van der Werd,  
 unmarried, no possessions;  
 also (Rosenthal 1969:128)  
 Johan Hoffau (former  
 Dragoon); also Philip  
 Hofheyns (knegt)

**De Societeit Concordia,**  
bezit.

- knegt

## Slaves

3 men

2 boys

0 women

0 girls

## Animals

- cattle

- trek oxen

- horses

- pigs

- wagon

- cart

**Ownership history**

Not traced.



## **MELKBOERDERY**

Demolished  
Vicinity of UCT Hiddingh  
Campus



Opgaafrol 1800 CA J37  
Rosenthal 1969:43

Opgaafrol 1805 CA J39  
Not identified

Opgaafrol 1805 CA J39  
Not identified

### **Melkboerdery**

No details known  
Possibly owned by the  
Company

**August Christoph Kock**  
**Aletta Maria Reynders**  
Details not transcribed

### **Ownership history**

Not traced.  
Andries Momsen, not listed  
in the opgaafrol, was the  
Company melkboer from  
1782 and was granted land  
above the Company's  
Garden in 1794. He sold  
this in 1799 with no building  
on it and died in 1812.

**MILANO**

Demolished  
Location not known,  
towards Woodstock



Opgaafrol 1800 CA J38  
b532

Opgaafrol 1805 CA J39  
Not found

Opgaafrol 1807 CA J41  
1196

**Tuyn Milano**

1 000 vines  
and 1 leeningsplaats

Unnamed residence\*

**Joseph Fironi  
unmarried**

- sons, - daughters  
Also lodgers\*

- knegt

Slaves

3 men

1 boys

0 women

0 girls

Animals

- oxen

- horses

2 pigs

\*Also Pieter Keyser

Also (J38:b560)

Jan Rolman

Johanna Cabo

- sons, - daughters

- knegt

Slaves

1 men

1 boys

0 women

0 girls

Animals

- oxen

1 horses

2 pigs

**Joseph Vioronie  
Helena van die Kaap**

- sons, 2 daughters

- knegt

Slaves

12 men

0 boys

0 women

0 girls

Animals

- cattle

14 horses

- pigs

3 goats

3 wagons

- cart

\*Not necessarily Milano. In  
the 1811 Directory he lived  
at 42 Waterkant.

**Ownership history**

Not traced.

## MOUNT NELSON

Demolished  
Orange Street, Gardens



Opgaafrol 1800 CA J37  
Not found

Garden Oudtshoorn

Rev Christiaan Fleck (not  
found in opgaafrol)

### Ownership history

3 morgen 55sr part of  
Garden Oudtshoorn  
transferred May 1792  
(T6642) to Rev Christiaan  
Fleck. Fleck transferred to  
Isaac Lesar July 1804  
(T83). Lesar transferred 2  
morgen 162sr to William  
Maude in February 1806  
(T21/T44) who owned it till  
January 1811 (T6).

Opgaafrol 1805 CA J39  
212

**Oudtshoorn**  
2morgen 405sr34  
tuinland  
430 vines

**Isaak Lezar**  
**Sara Pieterse**  
6 sons, 1 daughter

1 knegt  
Slaves  
    11 men  
    2 boys  
    4 women  
    0 girls  
Animals  
    4 cattle  
    2 trek oxen  
    6 horses  
    1 pigs  
1 wagon  
1 cart

Opgaafrol 1807 CA J41  
1726 and supp492

Unnamed residence  
no size given

**William Maude\***  
**unmarried**  
- sons, - daughter

- knegt  
Slaves  
    4 men  
    0 boys  
    3 women  
    0 girls  
Animals  
    - cattle  
    - trek oxen  
    6 horses  
    - pigs  
1 wagon  
1 cart

\*Maude is also recorded in  
supplement line 492. The  
details given there seem to  
refer to one of his many  
other properties:  
61morgen grain  
80morgen woodland  
- grazing  
Slaves

    17 men  
    0 boys  
    5 women  
    0 girls  
Animals  
    - cattle  
    - trek oxen  
    14 horses  
    - pigs  
2 wagons  
1 cart

## NOOITGEDACHT

Much altered  
St Cyprian's School  
Gorge Road, Oranjezicht



Opgaafrol 1800 CA J37  
536

**Tuyn Nooydgedagt\***  
9morgen 257sr24  
(2morgen 441sr wyn & tuin)  
- vines

**Hilletje Smuts  
(wid Fersefeld)**  
2 sons, 3 daughters  
also (line 471) [son] Willem  
Versfeld, 1 horse  
also (537) [mother]  
Aletta Geertruyda Mosterd  
(wid M Smuts), no  
possessions

- knegt  
Slaves  
    12 men  
    1 boys  
    2 women  
    1 girls  
Animals  
    4 oxen  
    - horses  
    - pigs

### Ownership history

Transferred to Willem  
Versfeld November 1777  
(T5015) who died March  
1787. His widow Hilletje  
Smuts married Pieter van  
Breda August 1802. After  
his death transferred to  
Jacobus Johannes Smuts  
October 1804 (T135) who  
transferred to Bartholomeus  
Schultz October 1808  
(T185). Schultz owned it till  
June 1819 (T186).

Opgaafrol 1805  
1051

**Nooydgedagt**  
9 morgen  
tuinland  
- vines

**Jacobus Joh's Smuts\*  
Aletta Geert. Versfeld**  
1 son, 2 daughters

- knegt  
Slaves  
    3 men  
    2 boys  
    2 women  
    2 girls  
Animals  
    1 cattle  
    1 horse  
    2 pigs

\*He would be at Gortmolen  
in 1807 and had been at  
Rondebosch in 1800 (1147):  
aan 't Rondebosje  
Jacobus Johannes Smuts  
Aletta Geertruyda Versfeld  
23morgen 192sr60:  
8 wyn & tuin  
14 uncultivated  
6 000 vines:  
1 son, - daughters  
- knegt  
Slaves: 5 men, 1 boy, 0  
women, 0 girls  
Animals: 38 oxen, 1 horse,  
2 pigs  
3 mudde wheat sowed  
8 mudde barley sowed

Opgaafrol 1807  
J40 tv33

Unnamed Garden  
10 morgen:  
5morgen tuin  
- vines  
1morgen grain  
4morgen grazing


**Bartholomus Scholtz\*  
Hester Petronella Louw**  
1 son, 2 daughters

- knegt  
Slaves  
    7 men  
    5 boys  
    2 women  
    1 girl  
Animals  
    3 cattle  
    - trek oxen  
    - horse  
    - pigs  
- wagon  
- cart  
Barley 1 mudde sown 1807

\*in 1800 he had been at  
Boomstraat 7 (line 1083):  
Bartholomus Scholtz  
Hester Petronella Louw  
1 son, - daughters  
- knegt  
Slaves: 2 men, 1 boy, 1  
women, 0 girls  
Animals: no cattle, horses or  
pigs

## NOOITGEDACHT

Demolished  
Longkloof Studios, Darter's  
Road off Kloof Street,  
Gardens



Opgaafrol 1800 CA J37  
804

Opgaafrol 1805 CA J39  
not found

Opgaafrol 1807  
J40 tv8

### In de Tuynen

6 morgen 2sr (3 wyn & tuin)  
15 000 vines  
and 1 leeningsplaats

Unnamed Garden  
6morgen 2sr tuin  
and 60morgen plaats  
11 860 vines on 1 morgen  
3morgen grain  
62morgen 2sr cattle grazing

### Hermanus Dempers Helena Maria Voges

5 sons, 6 daughters  
also (line 806)  
Christina Maasdorp (widow  
Nicolaas Vlok) and 1 male  
slave

Dempers owned it at this  
time

### Hermanus Dempers Helena Maria Voges

8 sons, 6 daughters

- knegt  
Slaves

28 men  
5 boys  
1 women  
1 girls

Animals

106 oxen [sic]  
no horses [sic]  
1 pig

- knegt  
Slaves

18 men & 2 Khoi men  
2 boys  
7 women & 2 Khoi

women

2 girls

Animals

77 trek oxen [sic]  
? cattle  
4 horses  
- pig  
28 sheep

2 wagons

2 carts

Oats 5 mudde sown 1806  
5 mudde sown 1807

### Ownership history

Transferred from his father  
to Hermanus Dempers  
December 1788 (T6342)  
who owned it till February  
1820 (T62)

## ORANJEZICHT

Demolished. Outbuilding in small park corner of Upper Orange Street and Homeleigh Ave, Oranjezicht



Opgaafrol 1800 CA J37  
43

### Tuyn Orange Zigt

96 morgen:  
28 morgen wyn & tuin  
3 morgen uncultivated  
28 000 vines  
& 1 leenings plaats

### Pieter van Breda Catharina Sophia Meyburg

- sons, 1 daughter  
also Michiel van Breda &  
Catharina Geesje van  
Reenen (Rosenthal  
1969:252, details not  
noted); also (line 470)  
Johannes Albertus van  
Breda\* [son] & Elisabeth  
van der Byl;  
also Susanna Catharina de  
Villiers (Rosenthal  
1969:253, details not noted)

- knegt  
Slaves  
    39 men  
    9 boys  
    6 women  
    4 girls  
Animals  
    45 oxen  
  
    10 horses  
    2 pigs  
    60 sheep

\*Johannes Albertus van  
Breda & Elisabeth van der  
Byl had ...  
- sons, - daughter  
Slaves: 2 men, 1 boy, 2  
women, 5 girls  
Animals: 2 horses

Opgaafrol 1805 CA J39  
not found

Michiel van Breda was the  
owner at this time

### Ownership history

Transferred from his father  
to Pieter van Breda  
November 1777  
(T5006/T148). After his  
death it was transferred to  
his son Michiel van Breda in  
October 1804 (T134) who  
owned it till his death in  
August 1847. Next transfer  
in March 1851 (T125).

Opgaafrol 1807  
J40 tv34

Unnamed Garden  
62morgen\* (49morgen in  
possession)  
8morgen tuin  
20 000 vines on 2morgen  
6morgen grain  
10morgen grazing  
85morgen woodland

### Michiel van Breda Catharina Geesje van Reenen

2 sons, - daughters  
  
- knegt  
Slaves and Khoi  
    31 men & 2 Khoi  
    2 boys  
    5 women & 1 Khoi  
    0 girls  
Animals  
    6 cattle  
    23 trek oxen  
    ? sheep  
    6 horses  
    3 pigs  
3 wagons  
1 cart  
Barley 2 mudde sown 1806  
    2 mudde sown 1807  
Oats 2 mudde sown 1806  
    2 mudde sown 1807

\*data also includes  
2813morgen leenings plaats  
agter de Camp Baij (which  
had 1morgen tuin)







**OVERBIL**  
Demolished  
Keerom Street area

Not shown on the  
Table Valley drawing – too  
close to Town

Opgaafrol 1800 CA J37  
1169

Opgaafrol 1805 CA J39  
not found

Opgaafrol 1807 CA J41  
357

**Tuyn Overbil**  
size not given  
- vines

Unnamed  
size, agricultural details if  
any not given

**Laurens Biel**  
**Anna Jacoba Spaarenberg**  
2 sons, 1 daughter  
Also (line 1170) Agatha  
Spaarenberg

Johannes Diehl owned the  
rump estate at this time

**Johannes Diehl**  
**Catha. Elsabe. Thyssen**  
1 son, - daughters

- knegt  
Slaves  
    3 men  
    3 boys  
    0 women  
    2 girls  
Animals  
    - oxen  
    - horses  
    1 pigs

- knegt  
Slaves  
    21 men  
    0 boys  
    2 women  
    0 girls  
Animals  
    - cattle  
    16 horses  
    - pigs  
2 wagon  
1 cart

#### **Ownership history**

Acquired by Laurens Biel  
1762 who died c1802. It  
was subdivided in 1804  
when the rump estate was  
acquired by Johannes Diehl.

### **PLATTEKLIP MILL**

Remnants incorporated in cottage, Van Riebeeck Park, Oranjezicht



Opgaafrol 1800 CA J37  
1064

### **Molen aan de voet van de Tafelberg**

### **Johan Hendrik Lange unmarried**

- sons, - daughters

1 knegt

Slaves

0 men

0 boys

0 women

0 girls

Animals

- oxen

2 horses

- pigs

Opgaafrol 1805 CA J39  
not found

Hendrik Lange owned it at this time.

Opgaafrol 1807 CA J41  
1534

Not named  
size, agricultural details not given

### **Hendrik Lange, molenaar unmarried**

- sons, - daughters

- knegt

Slaves

2 men

0 boys

0 women

0 girls

Animals

- cattle

1 horse

1 pigs

- wagon

- cart

### **Ownership history**

Johann Friedrick Lange granted land on which to build a groats mill in November 1792. He died in 1796 and the mill passed to his son Hendrik Lange who continued to operate it until 1812 (Walton 1978:6).

**REEZICHT**

Restored  
Gorge Road, Oranjezicht



Opgaafrol 1800 CA J37  
276

**Tuyn Reezicht**  
3morgen 99sr120  
- vines

**Arend Josias van Breda  
Elisabeth Petronella  
Elders**  
4 sons, 3 daughters

- knegt  
Slaves  
15 men  
3 boys  
0 women  
0 girls  
Animals  
9 oxen  
5 horses  
1 pig

Opgaafrol 1805 CA J39  
876

Unnamed Garden  
3morgen 99sr120 and  
another piece 12½ morgen,  
tuinland  
- vines

**Arend Jos. van Breda  
Elis. Petronella Elders**  
5 sons, 3 daughters

1 knegt  
Slaves  
15 men  
2 boys  
3 women  
2 girls  
Animals  
7 cattle  
8 trek oxen  
6 horses  
5 pigs  
1 wagon  
2 carts

Opgaafrol 1807  
J40 tv23

Unnamed Garden  
16morgen (29morgen in  
possession):  
3morgen tuin  
- vines  
- grain  
30morgen woodland  
9morgen grazing

**Arend Josias van Breda  
Elisabeth Petronella  
Ehlers**  
3 sons, 3 daughters

- knegt  
Slaves  
19 men  
3 boys  
4 women  
2 girls  
Animals  
? cattle  
9 trek oxen  
2 horses  
- pigs  
1 wagon  
1 cart  
Oats 3 mudde sown 1806  
5 mudde sown 1807

**Ownership history**

Transferred to Arend Josias van Breda June 1786 (T6039). Transferred to his widow Elisabeth Petronella Ehlers in December 1826 (T350).

**REEZICHT MILL**

Demolished  
Rosemount/Belmont Aves,  
Oranjezicht



Opgaafrol 1800 CA J37  
Included with Reezicht

Opgaafrol 1805 CA J39  
Included with Reezicht

Opgaafrol 1807 CA J41  
Included with Reezicht

**Arend Josias van Breda  
Elisabeth Petronella  
Elders**

**Arend Jos. van Breda  
Elis. Petronella Elders**

**Arend Josias van Breda  
Elisabeth Petronella  
Ehlers**

**Ownership history**

Alexander van Breda given permission to build a mill 1783 (Walton 1978:6). Transferred to Arend Josias van Breda June 1786 (T6039). Transferred to his widow Elisabeth Petronella Ehlers in December 1826 (T350).

## ROODEHEK

Much altered  
German Club, Roodehek  
Street off Hope Street,  
Gardens



Opgaafrol 1800 CA J37  
85

**Roode Hek**  
6 morgen all wyn & tuin  
10 000 vines

Opgaafrol 1805 CA J39  
679

**De Roode Hek**  
6 morgen  
wyn & tuin  
10-12 000 vines

Opgaafrol 1807  
J40 tv28

Unnamed Garden  
9 morgen:  
6morgen tuin  
5 000 vines on 300sr  
2½ morgen suitable for  
grain

**Simon Petrus van Blerk**  
**Anna Margaretha Breneke**  
3 sons, 1 daughter

1 knegt  
Slaves  
14 men  
4 boys  
4 women  
3 girls  
Animals  
5 oxen  
- horses  
- pig

**Simon Petrus van Blerk**  
**Anna Marg. Bremicke**  
- sons, 2 daughters

- knegt  
Slaves  
16 men  
2 boys  
4 women  
1 girls  
Animals  
2 cattle  
- horses  
5 pigs  
- wagon  
- cart

**Simon Petrus van Blerck**  
**Anna Marg. Breeneke**  
1 son, 2 daughters

- knegt  
Slaves  
14 men  
2 boys  
4 women  
2 girls  
Animals  
- cattle  
- trek oxen  
- horses  
- pigs  
- wagon  
- cart

## Ownership history

Simon Petrus van Blerk was  
given an additional grant in  
March 1781 (OCF 3:204)  
and another one in June  
1808 (OCF 6:6).

## ROSENHOF

Recreated  
Kloof Street



Opgaafrol 1800 CA J37  
Not found

Opgaafrol 1805 CA J39  
744

Opgaafrol 1807 CA J41  
Not found

**Rosenhoeven**  
circa ½ morgen and  
another tuin ½ morgen  
tuinland

Rosenhof

Hermanus Terhoeven  
owned it at this time

**Hermanus Terhoeve**  
**Johanna Roos**  
- sons, - daughters

Hermanus Terhoeven  
owned it at this time

1 knegt  
Slaves  
    7 men  
    0 boys  
    4 women  
    3 girls  
Animals  
    - cattle  
    - horses  
    1 pig

### Ownership history

Granted to Hermanus  
Terhoeven October 1789  
(OCF 4:56). Transferred  
from his insolvent estate to  
Frans Roos March 1811  
(T37).

## RUST EN VREUGD

Restored  
Rust en Vreugd Museum,  
Upper Buitenkant



Opgaafrol 1800 CA J37  
186

### Rust en Vreede in de Tuyne

1 morgen:  
1 morgen uncultivated

Opgaafrol 1805 CA J39  
469

### Rust en Vreugd

circa 1 morgen  
tuinland

Opgaafrol 1807 CA J41  
393

Unnamed Garden  
size and agricultural details  
not given

### Johannes Blesser Maria Elisabeth Herts

1 sons, - daughters  
also Philip van Erck  
(J38:b449), unmarried, no  
possessions

1 knegt

Slaves

10 men

3 boys

3 women

3 girls

Animals

- oxen

6 horses

8 pig

### Johannes Blesser Maria Elisabeth Herts

- sons, - daughters

1 knegt

Slaves

9 men

2 boys

2 women

2 girls

Animals

- cattle

2 horses

- pig

- wagons

1 cart

### Johannes Blesser Maria Elisabeth Hertz

- sons, - daughters

- knegt\*

Slaves

8 men

1 boys

3 women

4 girls

Animals

- cattle

3 horses

- pig

- wagons

2 carts

\*also knegt Philip van Erk,  
unmarried (line 394)

### Ownership history

Transferred to Maria Herz,  
widow Lutyens, March 1798  
who married Johannes  
Blesser 1798. Next transfer  
to Ryno van der Riet 1813.  
(Transfer deed numbers not  
known.)

## SAASVELD

Recreated at Franschoek.  
Site was Saasveld Flats,  
Kloof Street, Gardens



Opgaafrol 1800 CA J37  
267

Opgaafrol 1805 CA J39  
not found

Opgaafrol 1807  
J40 tv7

### Gedeelte van Oudshoorn

4 morgen (which must  
include other land)

Unnamed Garden  
3 plaatsen totalling 3morgen  
300sr: 1morgen 300sr tuin  
2morgen grain  
- vines

### Willem Ferdinand van Reede van Oudshoorn Geesje Kirsten

6 sons, 4 daughters

Willem Ferdinand van  
Reede van Oudtshoorn  
owned it at this time

### Willem Ferdinand van Reede van Oudshoorn Geesje Kirsten

1 son, 2 daughters

- knegt

Slaves

16 men

8 boys

7 women

8 girls

Animals

10 cattle

2 horses

- pig

- knegt

Slaves

16 men

5 boys

11 women

3 girls

Animals

? cattle

- trek oxen

3 horses

24 pigs

- wagons

2 carts

Barley 1 mudde sown

Oats 2 mudde sown

### Ownership history

400 sr part of Garden

Oudtshoorn transferred to

Willem Ferdinand van

Reede van Oudtshoorn 13

April 1791. Next transfer to

James Dunbar 1822.

(Transfer deed numbers not  
known.)



**SCHOONDERZICHT**

Much altered  
Flower Street, Oranjezicht

Not shown on the  
Table Valley drawing

Opgaafrol 1800 CA J37  
535

**Tuyn Schoonderzigt**

446sr43  
- vines

Opgaafrol 1805 CA J39  
871

**Schoonderzigt**

446 sr43sf  
tuinland  
- vines

Opgaafrol 1807  
J40 tv25

**Unnamed Garden**

450sr (all tuin)  
- vines

**Johanna Margaretha van der Stap (wid CA Freislig)**

- sons, - daughter  
also (line 389) [son]  
Johannes Gerhardus  
Freislich, unmarried, no  
possessions

- knegt  
Slaves  
6 men  
3 boys  
1 women  
1 girls  
Animals  
- oxen  
2 horses  
10 pigs

**Ownership history**

Transferred to Col Robert  
Gordon May 1788 (T51).  
After his suicide transferred  
to Philemon Pownall March  
1797 (T82). Pownall  
transferred to Johanna  
Margaretha van der Stap  
(wid CA Freislich) in March  
1798 (T79) and she  
transferred to George Rex  
18 November 1800. Rex  
transferred to Egidius  
Benedictus Ziervogel in  
September 1804 (T309)  
who transferred to William  
Wilberforce Bird 2 June  
1809.

**Elzidius Bened. Ziervogel**

**Beatrix Auret**  
1 son, 2 daughters

- knegt  
Slaves  
11 men  
3 boys  
7 women  
3 girls  
Animals  
1 cattle  
6 horses  
9 pigs  
2 wagons  
1 cart

**Egidius Benedictus**

**Ziervogel**  
**Beatricch Auret**  
3 sons, 4 daughters

- knegt  
Slaves  
12 men  
6 boys  
14 women  
4 girls  
Animals  
? cattle  
- trek oxen  
6 horses  
6 pigs  
2 wagons  
1 cart

## SCHOONEKLOOF

Demolished  
Signal Hill, between Bo-  
Kaap and Tamboerskloof



Opgaafrol 1800 CA J37  
271

Heerengracht 26,  
townhouse of  
Schoonekloof

**Engela Maria Rhenius  
(widow Johannes  
Carnspek)**  
- sons, 3 daughters

- knegt  
Slaves  
13 men  
3 boys  
3 women  
4 girls  
Animals  
- cattle  
8 horses  
- pigs

### Ownership history

Grant to Johannes  
Karnspek February 1790  
(OCF 4:65). His widow  
Engela Maria Rhenius  
transferred to Adriaan  
Jacobus Cruywagen in  
January 1802 (T6).  
Cruywagen transferred to  
Christian Hermans in  
December 1806 (T214) who  
owned it till June 1813  
(T106).

Opgaafrol 1805 CA J39  
270

**Schoonekloof**  
7 morgen sowing-land on  
Leeuwenbil, also 2 loan  
farms St Helena Bay 7 days  
away & Pampoenkraal,  
Groenewald which are cattle  
ranges

**Adriaan Jac. Cruywagen\*  
Johanna Magd. Karnspek**  
3 sons, 2 daughters

- knegt  
Slaves and Khoi  
12 men  
5 boys & 1 Khoi  
5 women & 1 Khoi  
2 girls  
Animals  
67 cattle  
10 trek oxen  
5 horses  
- pigs  
292 wool sheep  
40 goats  
1 wagon  
- cart

\*in 1800 they had been  
living at 27 Heerengracht  
(line 256):  
Adriaan Jacobus  
Cruywagen & Johanna  
Magdalena Karnspek  
2 sons, 1 daughter  
- knegt  
Slaves  
6 men  
3 boys  
2 women  
5 girls  
Animals  
- cattle  
2 horses  
- pigs

Opgaafrol 1807 CA J41  
992

Unnamed Property  
size, agricultural details not  
given

**Christiaan Hermansen\***  
**unmarried**  
- sons, - daughters

- knegt  
Slaves  
3 men  
1 boys  
1 women  
1 girls  
Animals  
- cattle  
- trek oxen  
1 horse  
- pigs  
- wagons  
- cart

\*Hermansen took transfer 2  
Dec 1806, before the census  
was taken. Meanwhile J40 tv22  
records  
Adriaan Jacobus Cruywagen &  
Johanna Magda Karnspek,  
5 morgen (25morgen in  
possession):  
- tuin  
1 500 vines on 100sr  
21morgen 500sr woodland,  
grain.  
3 sons, 2 daughters  
- knegt  
Slaves and Khoi: 10 men & 1  
Khoi man, 4 boys, 5 women, 2  
girls  
Animals: ? cattle, - trek oxen, 4  
horses, - pigs, 430 wool  
bearing sheep, - goats, 1  
wagon, 1 cart  
Barley 2 mudde sown 1806  
Oats 6 mudde sown 806

## SCHOTSEKLOOF

Altered  
79 Dorp Street, Bo-Kaap



Opgaafrol 1800 CA J37  
109

### Schotsche Kloof

40 morgen & 5morgen  
erfpacht: 15 wyn & tuin,  
30 uncultivated  
40 000 vines  
(2 leggers wine)

### Cornelis Brink Magdalena Catharina Stagman

5 sons, 7 daughters

- knegt

Slaves

9 men

4 boys

0 women

1 girls

Animals

12 oxen

10 horses

- pig

Opgaafrol 1805 CA J39  
677

### De Schotse Kloof

12morgen 51sr136  
& 5morgen 256sr114  
erfpacht  
sowing-land  
- vines

### Hendrik Brand Jaqu. Elis. Spengler

1 son, 1 daughter

- knegt

Slaves

8 men

3 boys

1 women

3 girls

Animals

8 cattle

- trek oxen

2 horses

- pig

- wagons

2 carts

Barley: 5 mudde + unripe

Wheat: 2 mudde + unripe

Opgaafrol 1807  
J40 tv15

### Unnamed Garden

15morgen 323sr10  
& 5morgen 256sr114  
erfpacht:  
6morgen 579sr124 tuin  
- vines  
- grain

### Hendrik Brand, Hendk son Jacomina Elis. Spengler

1 son, 1 daughter

- knegt

Slaves

10 men

2 boys

3 women

1 girls

Animals

? cattle

18 trek oxen

4 horses

- pig

3 asses

2 wagons

2 carts

Barley 3½ mu sown 1806

Oats 4½ mudde sown 1806

### Ownership history

Exchanged from Arend  
Brink to Cornelis Brink 1793  
(Leibbrandt 1484g) who  
transferred to Hendrik Brand  
c29 June 1803. Brand  
acquired an additional grant  
13 April 1810 (deed  
numbers not known).

Evidently the artist  
incorrectly wrote F Brand  
instead of H Brand.

## STADZICHT

Much altered  
Stadzicht Street off upper  
Longmarket Street, Bo-  
Kaap



Opgaafrol 1800 CA J37  
703

20 Bree Street  
townhouse of Stadzicht  
2½ morgen, all uncultivated

Opgaafrol 1805 CA J39  
278

**Stadzicht**  
circa 2¾ morgen  
sowing-land

Opgaafrol 1807  
J40 tv27

Unnamed Garden  
3morgen :  
150sr tuin  
- vines  
grain  
½ morgen suitable for grain

**Jan Godlieb Brink snr  
Susanna Maria de Kock**  
- son, 2 daughters  
also (line 704) Jan Godlieb  
Brink (jun) and (705)  
Stephanus Brink, [sons]  
both unmarried, no  
possessions

- knegt  
Slaves  
14 men  
4 boys  
3 women  
2 girls  
Animals  
- oxen  
6 horses  
- pigs

**Jan Gotlieb Brink snr  
Susanna Maria de Kok**  
- son, 2 daughters

- knegt  
Slaves  
13 men  
3 boys  
5 women  
0 girls  
Animals  
- cattle  
7 horses  
3 pigs

**Jan Gotlieb Brink snr  
unmarried**  
- son, 1 daughter

- knegt  
Slaves  
11 men  
2 boys  
4 women  
0 girls  
Animals  
? cattle  
- trek oxen  
1 horse  
- pigs  
- wagon  
1 cart  
Barley none sown 1806  
½ mudde sown 1807  
Oats 4½ mudde sown 1806  
3½ mudde sown 1807

## Ownership history

Grant to Jan Godlieb Brink  
June 1791 (OCF 4:80) who  
acquired an additional grant  
January 1808 (OCF 6:17).

**ABRAHAMSKLOOF &  
TAMBOERSKLOOF**  
Victorianised  
Lord Milner Hotel, Military  
Road, Tamboerskloof



Opgaafrol 1800 CA J37  
971

**Tuyn Abrahamskloof  
and Tamboerskloof**

21morgen 18sr28,  
all wyn & tuin  
16 000 vines

**Elisabeth Johanna Prins  
(wid H Brand)**

1 son, 1 daughter  
also son Hendrik Brand

- knegt

Slaves

15 men (1 H Brand's)

2 boys

1 women

0 girls

Animals

64 oxen

11 horses (H Brand's)

4 pigs

Opgaafrol 1805 CA J39  
754

**Abrahamskloof and  
Tamboerskloof**

28 morgen  
tuinland, woodland and  
barley  
20 000 vines

**Andries Bester (And's  
son)**

**Cath'a Adr'a Brand**  
2 sons, 5 daughters

- knegt

Slaves and Khoi

18 men & 1 Khoi

0 boys

2 women

1 girls

Animals

33 cattle

34 trek oxen

12 horses

2 pigs

1 wool sheep

1 wagon

2 carts

No details of barley

Opgaafrol 1807  
J40 tv37

Unnamed Garden

38 morgen

- tuin

1 400 vines on 1morgen

37morgen grain

**Andries Bester  
Catharina A Brand**

2 sons, 5 [?] daughters

- knegt

Slaves and Khoi

19 men & 1 Khoi

0 boys

2 women & 1 Khoi

2 girls

Animals

4 cattle

54 trek oxen

9 horses

- pigs

- sheep

2 wagons

2 carts

Barley 8 mudde sown 1806

1 mudde sown 1807

Oats 23 mudde sown 1806

25 mudde sown 1807

**Ownership history**

Regrant to Hendrik Brand,  
Floris's son, February 1795  
(OCF 5:26). His widow  
Elisabeth Johanna Prins  
transferred to Andries  
Bester 3 November 1803.  
Bester acquired an  
additional grant June 1808  
(OCF 6:34).

**UITKYK**

Demolished. Area around  
Culver Road, Oranjezicht



Opgaafrol 1800 CA J37  
1020

**Tuyn de Uytkyk**  
4morgen 335sr54  
all wyn & tuin  
800 vines

**Servaas de Kok**  
**Aletta Johanna Lourens**  
4 sons, 3 daughters  
Also Willem Schrood,  
unmarried, no possessions  
(J38:b214)

1 knegt  
Slaves  
14 men  
2 boys  
3 women  
2 girls  
Animals  
7 oxen  
3 horses  
- pigs

Opgaafrol 1805 CA J39  
332

**De Uitkyk**  
4morgen 335sr54  
tuinland  
400 vines

**Serfaas de Kok**  
**Aletta Johanna Lourens**  
4 sons, 3 daughters

- knegt  
Slaves  
16 men  
4 boys  
4 women  
2 girls  
Animals  
8 cattle  
2 horses  
- pigs

Opgaafrol 1807  
J40 tv26

Unnamed Garden  
4morgen 335sr54  
(13morgen 102sr in  
possession):  
4morgen tuin  
2 000 vines on 150sr  
7morgen woodland  
6morgen 207sr51 grazing

**Servaas de Kok**  
**Aletta Johanna Lourens**  
3 sons, 3 daughters

- knegt  
Slaves  
18 men  
3 boys  
4 women  
2 girls  
Animals  
? cattle  
- trek oxen  
1 horses  
- pigs

**Ownership history**

Not traced.

**UITVLUGT**

Demolished. Cape Town  
High School fields St John's  
Street, Gardens

Not shown on the  
Table Valley drawing – too  
close to Town

Opgaafrol 1800 CA J38  
b412

**Tuyn Domburg**

3 000 vines  
no size given

Opgaafrol 1805 CA J39  
681

**De Uitvlucht**

2 morgen  
wyn & tuinland  
5 000 vines

Opgaafrol 1807  
J40 tv2

**Unnamed Garden**

1morgen 300sr:  
1morgen tuin  
8 000 vines on 300sr  
grain

**George Mulder  
Dina Margaretha de Beer**

4 sons, 4 daughters  
Also (Rosenthal 1969:252,  
details not noted) Johannes  
Matteas Heyntjes &  
Carolina Goor  
Also Johan Harshef

1 knegt  
Slaves  
6 men  
2 boys  
0 women  
3 girls  
Animals  
15 oxen  
- horses  
3 pigs  
150 sheep

**Adriaan Arends  
(Thomas's son)  
Geertruida M Engel**

1 son, 2 daughters

- knegt  
Slaves  
10 men  
7 boys  
2 women  
1 girls  
Animals  
- cattle  
4 horses  
3 pigs  
15 sheep  
- wagons  
2 carts

**Adriaan Aarendsz (Th's  
son)**

**Geertruyda Engel**  
- son, 2 daughters

- knegt  
Slaves  
10 men  
0 boys  
2 women  
0 girls  
Animals  
- cattle  
- trek oxen  
- horses  
8 pigs  
- sheep  
- wagons  
- carts  
Barley 1 mudde sown  
Oats 4 mudde sown

**Ownership history**

Not traced.

**VILLA MARIA**

Much altered  
Lower portion of Kloof Nek  
Road off Kloof Street  
Gardens



Opgaafrol 1800 CA J37  
789

Opgaafrol 1805 CA J39  
1067

Opgaafrol 1807 CA J41  
399

**In de Tuynen**

1½ morgen  
all wyn & tuin  
[Seemingly including other  
land as Villa Maria is 227sr]

Unnamed Garden  
227sr82  
tuinland

Unnamed Garden  
size, agricultural details not  
given

**William Proctor Smith  
Mary Miane**

1 son, - daughters

**Susanna Fleck\*  
(wid Daniel F Lehman)**

- son, - daughters

**Susanna Fleck  
(wid Daniel Fred'k  
Lehman)**

- son, - daughters

1 knegt

Slaves

1 men

2 boys

0 women

1 girls

Animals

- oxen

4 horses

- pigs

- knegt

Slaves

4 men

0 boys

3 women

2 girls

Animals

- cattle

- horses

- pigs

- wagons

- carts

- knegt

Slaves

3 men

0 boys

3 women

2 girls

Animals

- cattle

- horses

- pigs

- wagons

- carts

\*in 1800 she had been at 13

Burg Street (line 334):

Susanna Fleck

(wid Daniel F Lehman)

1 son, - daughters

- knegt

Slaves

7 men

3 boys

1 women

2 girls

Animals

- cattle

- horses

- pigs

**Ownership history**

Deduction from

Leeuwenrust 1 July 1800 to  
William Proctor Smith.

Transfer to Susanna Fleck,  
widow Daniel F Lehman, 29

September 1801 who

transferred to Richard

Shepherd 27 January 1815.



**VLAGGEMANS HOOGTE**

Demolished  
Kloof Nek



Opgaafrol 1800 CA J37  
Company soldiers

**Vlaggermans Hoogte**  
Company signal post

Opgaafrol 1805 CA J39  
Company soldiers

**Vlaggermans Hoogte**  
Company signal post

Opgaafrol 1807 CA J41  
Company soldiers

**Vlaggermans Hoogte**  
Company signal post

## VREDEHOEK

Demolished.  
Rugley Road, off Upper  
Buitenkant Street,  
Vredehoek



Opgaafrol 1800 CA J37  
538

### Tuyn Vredehoek

6 morgen, all uncultivated  
- vines

Opgaafrol 1805 CA J39  
795

### Vredehoek

circa 3 morgen  
tuinland  
- vines

Opgaafrol 1807  
J40 tv18

### Unnamed Garden

41morgen 467sr:  
2morgen 300sr tuin  
- vines  
37morgen 467sr woodland  
- grain

### Jannetje Smuts (wid T Jurgens)

1 son, 1 daughter  
& 1 adopted daughter

- knegt  
Slaves  
21 men  
3 boys  
4 women  
1 girls  
Animals  
- oxen  
3 horses  
- pigs

### Jannetje Smuts (wid Tobias Jurgens)

- son, - daughter

- knegt  
Slaves & Khoi  
21 men  
2 boys & 1 Khoi boy  
4 women  
1 girls  
Animals  
10 cattle  
5 horses  
- pigs  
1 wagon  
1 cart

### Jannetje Smuts (wid Tobias Jurgens)

- son, - daughter

- knegt  
Slaves  
22 men  
3 boys & 1 Khoi boy  
4 women & 2 Khoi  
women  
2 girls  
Animals  
? cattle  
- trek oxen  
4 horses  
3 pigs  
1 wagon  
1 cart  
Barley 2 mudde sown 1806  
1½ mudde sown 1807

### Ownership history

Vredehoek is seen on early panoramas of the Table valley such as that by Schumacher in 1787 but it was not granted until June 1808 (OCF 6:7) – to Jannetje Smuts, widow of Tobias Jurgens.

**VREDENBURG**

Remnants incorporated in  
Victoria Court, top of Long  
Street

Not shown on the  
Table Valley drawing – too  
near Town

Opgaafrol 1800 CA J37  
Not found

Opgaafrol 1805 CA J39  
Not found

Opgaafrol 1807 CA J41  
383 also supp318\*  
Unnamed residence  
size, agricultural details not  
given

Same owner as Overbil:  
**Laurens Biel**  
**Anna Jacoba Spaarenberg**  
2 sons, 1 daughter  
Also (line 1170) Agatha  
Spaarenberg

- knegt  
Slaves  
    3 men  
    3 boys  
    0 women  
    2 girls  
Animals  
    - oxen  
    - horses  
    1 pigs

Jacobus Johannes Vos was  
the owner of the rump  
estate at this time.

**Jacobus Johannes Vos**  
**Florentina Catharina**  
**Meeser**

- son, 4 daughters  
- knegt  
Slaves  
    19 men  
    1 boy  
    6 women  
    0 girls  
Animals  
    4 cattle  
    - trek oxen  
    43 horses  
    - pigs  
- wagon  
- cart

\*which gives nil returns

**Ownership history**

Acquired by Laurens Biel in  
January 1766 (T4090).  
Apparently never  
transferred to his son  
Laurens Biel who lived there  
in 1800. Subdivided and  
rump transferred by the  
elder Biel's widow Rachel  
Cloppenburg in 1802 to  
Jacobus Johannes Vos  
(transfer deed number not  
known). Next transfer 27  
November 1812 to Thomas  
Rowles.

**VREDENDAL**

Demolished  
Possibly off Hope Street,  
Gardens

Not shown on the  
Table Valley drawing.  
Not listed by Verschoyle

Opgaafrol 1800 CA J38  
b32

**agter 't Gouvernements  
Tuyn**

**Johan Christoph Hausgen  
(geweesen Tuynier)  
unmarried**

- son, - daughter

- knegt

Slaves

5 men

1 boys

0 women

0 girls

Animals

- oxen

- horses

- pigs

Opgaafrol 1805 CA J39  
659

**Vredendahl**

1 morgen

Tuinland

- vines

- wheat

**Johan Christoph  
Heusge**

**Fredrika Lissing**

- sons, - daughters

- knegt

Slaves

5 men

0 boys

2 women

0 girls

Animals

- cattle

- horses

- pigs

- wagons

- carts

Opgaafrol 1807 CA J41

Not identified

**Ownership history**

Not traced.

## **WATERHOF**

Restored  
Hof Street, Gardens



Opgaafrol 1800 CA J37  
322

### **Tuyn Waterhoff**

14 morgen:  
5morgen wyn & tuin  
13 000 vines (1 legger wine)

Opgaafrol 1805 CA J39  
737

### **Water Hoff**

circa 15 morgen  
13 000 vines

Opgaafrol 1807  
J40 tv29

### **Unnamed Garden**

14 morgen  
(8morgen in possession):  
2morgen tuin  
12 000 vines on 1morgen  
2morgen grain  
4morgen woodland  
13morgen suitable for  
woodland

[Jan] **Hendrik Hoffmeyer  
Elisabeth Margaretha de  
Waal**

2 sons, 5 daughters

- knegt

Slaves

8 men

5 boys

2 women

1 girls

Animals

3 oxen

4 horses

- pig

**Jan Hendrik Hofmeyer  
Elis Marg de Waal**

4 sons, 6 daughters

1 knegt

Slaves

11 men

2 boys

6 women

2 girls

Animals

4 cattle

4 horses

- pig

1 wagon

1 cart

Wheat: 2 mudde + unripe

Barley: 2 mudde + unripe

**Jan Hendrik Hoffmeyer  
Margaretha Elis. de Waal**

4 sons, 5 daughters

- knegt

Slaves

14 men

6 boys

6 women

1 girl

Animals

7 cattle

- trek oxen

4 horses

- pig

1 wagon

2 carts

Oats 4 mudde sown 1806

4 mudde sown 1807

### **Ownership history**

Transferred to Jan Hendrik  
Hofmeyr April 1794 (T6803)  
who acquired an additional  
grant in July 1808 (OCF  
6:35).

## WELGEDAAN

Demolished.  
Hatfield Street, Gardens,  
cuts through the property



Opgaafrol 1800 CA J37  
946

### Tuyn Welgedaan

4morgen 420sr:  
4morgen wyn & tuin  
420sr grain  
10 000 vines

### Adriaan Smuts

#### Maria Oeloffs

3 sons, 2 daughters  
also (line 947) Jan Hendrik  
Smuts [son], unmarried, no  
possessions

- knegt

Slaves

19 men

5 boys

4 women

8 girls

Animals

7 oxen

7 horses

- pigs

Opgaafrol 1805 CA J39  
741

### Welgedaan

circa 3 morgen and  
another tuin [Klippenburg] 2  
morgen  
10 000 vines  
[Figures below refer to both  
farms]

### Adriaan Smuts

#### Maria Oelofs

2 sons, 2 daughters

- knegt

Slaves

23 men

4 boys

5 women

5 girls

Animals

15 cattle

8 horses

5 pigs

19 goats

1 wagon

5 carts

Wheat: 2 mudde

Barley: 10 mudde

Opgaafrol 1807  
J40 tv31

Unnamed Gardens [ie  
Welgedaan and  
Klippenburg: figures below  
refer to both farms]  
2 farms total 25 morgen:  
2morgen tuin  
8 000 vines on 1morgen  
9morgen grain  
13morgen suitable for  
woodland

### Maria Oelofs

#### (wid Adriaan Smuts)

1 son, 2 daughters

- knegt

Slaves

22 men

4 boys

4 women

5 girls

Animals

10 cattle

- trek oxen

6 horses

8 pigs

75 goats

1 wagon

3 carts

Barley 6 mudde sown 1807

Oats 6 mudde sown 1807

### Ownership history

Acquired by Adriaan Smuts,  
MA's son, who got an  
additional grant in February  
1790 (OCF 4:63). He died  
c1805 and his widow Maria  
Oelofse transferred to  
Johan Jacs Coetzee on 10  
March 1809.

**WELGELEGEN-BY-CASTEEL**

Demolished  
Sir Lowry Road, opposite  
the Castle

Not shown on the  
Table Valley drawing – too  
close to Town

Opgaafrol 1800 CA J37  
Not found

Opgaafrol 1805 CA J39  
267

Opgaafrol 1807  
J40 tv21

**Welgeleegen  
by 't Casteel**  
circa 2 morgen  
tuinland

Unnamed Garden  
5 morgen:  
1morgen 500sr tuin  
1 700 vines on 100sr  
- grain  
1morgen grazing

Johan Talken owned it at  
this time.

**Jan Willem Wernick  
Alida Wilh. Munnick**  
- sons, - daughters

**Jan Willem Wernick  
Adriana Wilha. Munnick**  
- sons, - daughters

- knegt  
Slaves and Khoi  
3 men & 1 Khoi  
0 boys  
3 women  
1 girls  
Animals  
9 cattle  
3 horses  
- pigs  
- goats  
- wagon  
- carts

- knegt  
Slaves and Khoi  
8 men & 1 Khoi  
0 boys  
3 women  
1 girls  
Animals  
- cattle  
- trek oxen  
2 horses  
- pig  
- wagon  
- carts  
Oats 3 mudde sown 1806  
3 mudde sown 1807

**Ownership history**

Acquired by Johan Talken  
April 1797 (T7175).  
Transferred to Brig Gen  
Thomas Pakenham  
Vandeleur November 1800  
(T203). Transferred to  
Egbertus Lodewyk  
Bletterman March 1803  
(T18) and on the same day  
to George Fredrik Goetz  
(T19). Transferred to Jan  
Willem Wernick October  
1804 (T143) who  
transferred it to George  
Thomas in July 1811  
(T168).

## WELGEMEEND

Restored  
Camp Street, Gardens



Opgaafrol 1800 CA J37  
403

### Tuyn Welgeleegen

4 morgen 366sr:  
4morgen wyn & tuin  
12 000 vines

**Stephanus Johannes  
Hoffmeyer  
Geertruyda Mosterd**  
3 sons, 2 daughters

- knegt  
Slaves  
16 men  
5 boys  
9 women  
9 girls  
Animals  
2 oxen  
6 horses  
1 pig

Opgaafrol 1805 CA J39  
680

### Welgemeent

5 morgen  
wyn & tuin  
15 000 vines (1 legger wine)

**Stephanus Joh. Hofmeyer  
Geertryda Mostert**  
5 sons, 3 daughters

- knegt  
Slaves  
14 men  
14 boys  
5 women  
12 girls  
Animals  
- cattle  
5 horses  
2 pigs  
1 wagon  
- carts  
Barley: 3 mudde + unripe  
Rye: 1 measure + unripe  
Wheat: 1 measure + unripe

Opgaafrol 1807  
J40 tv17

### Unnamed Garden

5 morgen:  
2morgen 150sr tuin  
14 000 vines on 1morgen  
250sr  
- grain

**Stephanus Johannes  
Hoffmeyer  
Geertruyda Mostert**  
3 sons, 3 daughters

- knegt  
Slaves  
16 men  
12 boys  
6 women  
8 girls  
Animals  
? cattle  
- trek oxen  
5 horses  
- pig  
1 wagon  
2 carts  
Wheat  $\frac{1}{4}$  mudde sown 1806  
 $\frac{1}{4}$  mudde sown 1807  
Barley 1 mudde sown 1806  
1 mudde sown 1807  
Rye  $\frac{1}{4}$  mudde sown 1806  
 $\frac{1}{4}$  mudde sown 1807

### Ownership history

Transferred to Stephanus  
Johannes Hofmeyr in  
December 1789 (T6431).  
Transferred to his son Jan  
Hendrik Hofmeyr June 1824  
(T154).



## WELTEVREDEN

Demolished  
Area surrounding Shoprite,  
Kloof Street



Opgaafrol 1800 CA J37  
not found

Opgaafrol 1805 CA J39  
not found

Opgaafrol 1807 J40 tv30  
(also, in brackets, J41 547)

Unnamed Garden  
5morgen 72sr129:  
3morgen 72sr129 tuin  
12 000 vines  
on 1morgen 300sr  
300sr grain

John Holland not found  
but living with him in de  
Tuynen (J38:b432) were  
Johan Hendrik Vox,  
unmarried, no possessions  
Also Johan Martin Ditzen  
(J38:b476), unmarried, no  
possessions

Johann Carel Christiaan  
Pester\* not found

**Martha du Plooi**  
**widow Frans Ouerhamer**  
1 son, 1daughter ( 1s, - d)

- knegt (-)

Slaves

12 men (12)

3 boys (3)

3 women (3)

3 girls (3)

Animals

6 cattle (-)

- trek oxen (-)

5 horses (5)

- pig (-)

- sheep (6)

- wagon (-)

2 carts (2)

Barley 1½ mu sown 1806

2 mudde sown 1807

### Ownership history

Transferred to John Holland  
December 1799 (T7779)  
who passed it to Johann  
Carel Christiaan Pester in  
June 1801 (T343). Pester  
transferred it to Frans  
Aurnhammer in August  
1805 (T140) whose widow  
transferred it to George  
Reynolds in December 1807  
(T191).

\*In 1800 he had been living  
at 50 Boereplein (J38:b50):

Carl Pester

Maria Elisabeth Kilian

2 sons, - daughters

- knegt

Slaves

1 men

7 boys

3 women

0 girls

Animals

- oxen

- horses

- pig

## WERKERSLUST

Demolished  
Roeland Street, opposite  
the Fire Station



Opgaafrol 1800 CA J37  
1144

### Tuyn Werk en Lust

1morgen 300sr  
all wyn & tuin  
- vines

Opgaafrol 1805 CA J39  
237

### Werklust

circa 2 morgen under the  
Windberg, a quarter hour's  
distance from the Main  
Square  
- vines

Opgaafrol 1807 CA J41  
392

Unnamed residence

### Jan Fred'k Heydenrych snr Johanna Carolina Rykvoet

3 sons, 3 daughters  
also (line 1036) Hendrik  
Godfried Heidenrich,  
unmarried  
also (line 1143) Jan Fredrik  
Heydenrych de jonge,  
unmarried

- knegt  
Slaves  
5 men  
3 boys  
4 women  
5 girls  
Animals  
- oxen  
5 horses  
7 pigs

### Jan Fred. Heydenrych snr Johanna Carolina Rykvoet

2 sons, 3 daughters

- knegt  
Slaves  
5 men  
6 boys  
2 women  
6 girls  
Animals  
- oxen  
- horses  
5 pigs  
- wagons  
- carts

### Johan Fredrik Heydenrych snr Johanna Carolina Rykvoet

1 sons, 2 daughters

- knegt  
Slaves  
6 men  
6 boys  
4 women  
4 girls  
Animals  
- cattle  
1 horses  
1 pig  
- wagons  
- carts


### Ownership history

Granted to Johan Fred  
Heydenrych in August 1793  
(OCF 5:10). It passed to JP  
de Villiers 19 April 1822.

There were two adjacent  
properties in Roeland Street  
owned by members of the  
Heydenryk family –  
Bloemhof and Werkerslust –  
but the Table Valley artist  
only shows one.

## ZONNEBLOEM

Restored  
Zonnebloem College,  
District Six



Opgaafrol 1800 CA J37  
297

### Zonnebloem

30 morgen  
30 morgen uncultivated  
10 000 vines

### George Fredrik Goetz Anna Salome Muller

2 sons, 1 daughters  
also Maria Theresia  
Volekmann (377), no  
possessions

- knegt  
Slaves  
6 men  
4 boys  
1 women  
1 girls  
Animals  
6 oxen  
3 horses  
7 pigs

### Ownership history

Transferred to Floris Brand  
March 1798 (T7350). His  
widow Josina Jacoba Prins  
transferred it to George  
Fredrik Goetz 15 October  
1800 (T176?). Apparently  
transferred on the same day  
to Alexander Tennant  
(T176?) whose insolvent  
estate transferred it to his  
executor David Jennings in  
September 1815 (T261).

Opgaafrol 1805 CA J39  
489

### Zonnebloem

27 morgen  
tuinland  
20 000 vines  
(Also Oude Wynbergh  
78morgen wood, no other  
cultivation)

### Alexander Tennant\* Cornelia Sandenbergh

3 sons, - daughters

- knegt  
Slaves  
3 men  
3 boys  
2 women  
3 girls  
Animals  
- cattle  
2 horses  
- pigs

\*in 1800 Tennant had been  
at 16 Berg Street (b653):

Alexander Tennant  
Cornelia Agatha  
Sannenbergh  
1 sons, - daughters

- knegt  
Slaves  
18 men  
2 boys  
0 women  
0 girls  
Animals  
- cattle  
3 horses  
- pigs

Opgaafrol 1807 CA J41  
sup337

Unnamed residence

### Alexander Tennant Agata Sandenbergh

1 son, 2 daughters

- knegt\*  
Slaves  
20 men  
8 boys  
4 women  
6 girls  
Animals  
7 cattle  
8 horses  
- pigs  
2 wagons  
- cart

\*knegt of A Tennant (1005)  
Hendrik Munster, no  
possessions.

**ZORG EN LUST**

Demolished  
Near Dunkley Square,  
Gardens

Not shown on the  
Table Valley drawing – too  
close to Town

Opgaafrol 1800 CA J37  
845

**In de Tuynen**  
4 morgen 35sr  
all wyn & tuin  
10 000 vines  
(½ legger wine)

**Joseph Marbagh**  
**Sara Elisabeth Niemandse**  
3 sons, 4 daughters

- knegt  
Slaves  
13 men  
2 boys  
1 women  
1 girls  
Animals  
1 ox  
4 horses  
11 pigs

Opgaafrol 1805 CA J39  
130

**Zorg en Lust**  
4 morgen 30sr  
tuinland  
- vines

**Joseph Marbach**  
**Sara Elis. Nieman**  
3 sons, 6 daughters

- knegt  
Slaves and Khoi  
15 men  
0 boys  
1 women, 1 Khoi  
1 girls, 2 Khoi  
Animals  
5 cattle  
2 horses  
- pigs  
3 goats  
- wagons  
- cart

Opgaafrol 1807  
J40 tv1

Unnamed Garden  
4morgen 39sr:  
2morgen 339sr tuin  
16 000 vines on 1morgen  
300sr

**Joseph Marbagh**  
**Sara Elisabeth Niemand**  
2 sons, 5 daughters

- knegt  
Slaves and Khoi  
13 men  
0 boys  
1 women  
0 girls  
Animals  
4 cattle  
- trek oxen  
5 horses  
- pigs  
3 goats  
- wagons  
1 cart

**Ownership history**

Not traced.

**ZORGVLIET**

Victorianised  
 Sir George Grey Street,  
 Oranjezicht



Opgaafrol 1800 CA J37  
 615

Opgaafrol 1805 CA J39  
 not found

Opgaafrol 1807  
 J40 tv4

**Tuyn Buytenzorg**

3morgen 300sr & 150sr  
 erfacht:  
 3morgen 450sr wyn & tuin  
 1 500 vines

Unnamed Garden  
 4morgen & 300sr erfacht:  
 3morgen 400sr tuin  
 2 000 vines on 100sr  
 400sr suitable for tuin

**Fredrik Hurling**  
**Maria Jacoba Amelong**

4 sons, 4 daughters

Frederik Hurling owned it at  
 this time

**Fredrik Hurling snr**  
**Maria Jacoba Amelong**

3 sons, 3 daughters &  
 1 daughter over 25

- knegt  
 Slaves  
     22 men  
     5 boys  
     2 women  
     1 girls  
 Animals  
     12 oxen  
     6 horses  
     - pigs

- knegt  
 Slaves  
     18 men  
     5 boys  
     6 women  
     3 girls  
 Animals  
     ? cattle  
     - trek oxen  
     5 horses  
     - pigs  
 - wagons  
 - carts

**Ownership history**

Transferred to Frederik  
 Hurling April 1791 (T6552)  
 whose widow Maria Jacoba  
 Amelong transferred it to  
 Michiel van Breda, Arend's  
 son, in December 1815  
 (T167).

**ZORGWYK**

Survives  
 Corner Breda/Prince  
 Streets, Oranjezicht



Opgaafrol 1800 CA J37  
 Line not noted

Strand Street 14  
 [townhouse of Zorgwyk]  
 1½ morgen  
 all cultivated

**Johannes Smuts  
 Magdalena Elisabeth  
 Wernich**

3 sons, 4 daughters

1 knegt

Slaves

14 men

8 boys

6 women

4 girls

Animals

4 oxen

4 horses

1 pigs

Opgaafrol 1805 CA J39  
 275

**Bien Venu**

1 morgen 294sr142

tuinland

- vines

**Johannes Smuts  
 Magdalena Elis.  
 Wernick**

1 son, 4 daughters

- knegt

Slaves & Khoi

13 men & 2 Khoi

5 boys & 1 Khoi

6 women & 1 Khoi

4 girls

Animals

5 cattle

5 horses

- pigs

1 wagon

- carts

Opgaafrol 1807  
 J40 tv6

Unnamed Garden  
 3morgen 300sr (all tuin)

- vines

**Johannes Smuts  
 Magdalena L.  
 Wernick**

1 son, 2 daughters

- knegt

Slaves and Khoi

13 men & 1 Khoi

6 boys

6 women

3 girls

Animals

? cattle

- trek oxen

6 horses

- pigs

1 wagon

1 cart

**Ownership history**

Grant to Johannes Smuts  
 1779 (OCF 3:197). Transfer  
 to his son Johannes  
 Joachim L Smuts not  
 known: he acquired an  
 additional grant in July 1810  
 (OCF 5:16).

## ADDENDUM: MINOR AND UNIDENTIFIED GARDENS

Opgaafrol 1800 CA J37:681

### **Tuyn Christina**

Possibly near De Hoop, Mill Street, Gardens  
**Appolonia Sophia Geyer**, unmarried with 2 female slaves

Size, agricultural details not given

Not shown on the Table Valley drawing. Not named by Verschoyle.

Opgaafrol 1800 CA J37:Rosenthal 1969:18

### **Mastricht**

Location not known

**Pieter de Hoog**, unmarried

No details noted

Not shown on the Table Valley drawing. Not named by Verschoyle.

Opgaafrol 1805 CA J39:1040

**Unnamed Garden** in de Tafel Valey

1 morgen tuinland. Probably De Goede Intentie/Dryfe House, Orange Street Gardens (Muller bought part of Garden van Oudtshoorn in October 1804)

**Johannes Muller & Regina Muller**

1 son, - daughter, 2 knechts

Slaves: 5 men, 2 boys, 4 women, 0 girls

Animals: - cattle, 2 horses, - pigs, - sheep

- wagons, 1 cart

Not shown on the Table Valley drawing. Not named by Verschoyle.

Opgaafrol 1805 CA J39:1040

**Unnamed Garden** "under the Windberg"

A "tuyn erf pagt in vergunning" near

Werkerslust (granted October 1805)

**Andries de Roos & Maria Christina**

**Kraywinkel**

- son, - daughter, - knechts

Slaves: 8 men, 2 boys, 3 women, 0 girls

Animals: 4 cattle, 2 horses, 2 pigs, - sheep

1 wagon, 1 cart

Not shown on the Table Valley drawing. Not named by Verschoyle.

Opgaafrol 1807 CA J40:tv14

**Unnamed Garden** identified as **Speculatie**

Grey's Pass/Orange Street, Gardens

size not given, - tuin, - vines, - grain

**Cornelis Cruywaagen & Magdalen Marga Appeldoorn**

3 sons, 2 daughters, - knecht

Slaves: 11 men, 3 boys, 7 women, 6 girls

Animals: ? cattle, - trek oxen, 5 horses, - pigs

3 wagons, 1 cart

Not shown on the Table Valley drawing. Not named by Verschoyle.

Opgaafrol 1807 CA J41:tv35

**Unidentified property**

17 morgen, - tuin, - vines, 17morgen grain

**Coenraad Nelson & Elisabeth Maria Hurter**

2 sons, 2 daughters, - knecht

Slaves: 15 men, 12 boys, 6 women, 0 girls

Animals: 6 cattle, - trek oxen, 5 horses, 5 pig

2 wagons, 2 carts

Barley 3 mudde sown 1806,

10 mudde sown 1807

Oats 6 mudde sown 1806,

3 mudde sown 1807

Opgaafrol 1807 CA J41:tv10

**Unidentified property**

1morgen (1morgen tuin), 4000 vines. It was 14 Tuinwyk in 1810.

**Jan Michiel Kieseewetter & Dina Roux**

- son, 1 daughter, - knecht

Slaves: 13 men, 5 boys, 3 women, 2 girls

Animals: - cattle, - trek oxen, 8 horses, 1 pig, 1

goat

1 wagon, 2 carts

Opgaafrol 1807 CA J41:tv13

**Unidentified property**

7morgen 414sr86: 3morgen tuin, 12 000 vines on 1morgen, - grain

**Anthony Fick & Josina Jacoba Brand**

1 son, 3 daughters, - knecht

Slaves: 15 men, 2 boys, 4 women, 3 girls

Animals: ? cattle, - trek oxen, 2 horses, 3 pigs,

- goat

- wagon, 1 carts

Barley 2 mudde sown

Oats 2 mudde sown